



City of Woodcreek

June 11, 2010

Dear Woodcreek and Woodcreek ETJ Property Owner:

A new outbreak of oak wilt has been identified by the Texas Forest Service in the City of Woodcreek and part of its ETJ (Extra-Territorial Jurisdiction). You are being sent this letter as an affected property owner; if you no longer own the affected property, please return this letter indicating the change in ownership.

To learn more about oak wilt, visit www.texasoakwilt.org.

In addition, the Oak Wilt Ordinance 05-92A of the City of Woodcreek is on the city's website: www.cityofwoodcreek.com.

Enclosed is a location map of existing oak wilt prepared by the Texas Forest Service along with a preliminary proposed trenching plan to isolate the oak wilt. Trenching will be done only with permission of property owners.

You are invited to a meeting hosted by the City of Woodcreek for affected property owners on Monday, June 28 at 6:30 p.m. at Woodcreek City Hall. Texas Forest Service representative Eric Beckers will answer questions about the proposed plan to isolate the existing oak wilt.

Please complete the following information and return this letter to: City Hall, City of Woodcreek, 41 Champions Circle, Woodcreek, Texas 78676:

NAME _____

MAILING ADDRESS _____

LEGAL DESCRIPTION OF WOODCREEK PROPERTY _____

TELEPHONE _____

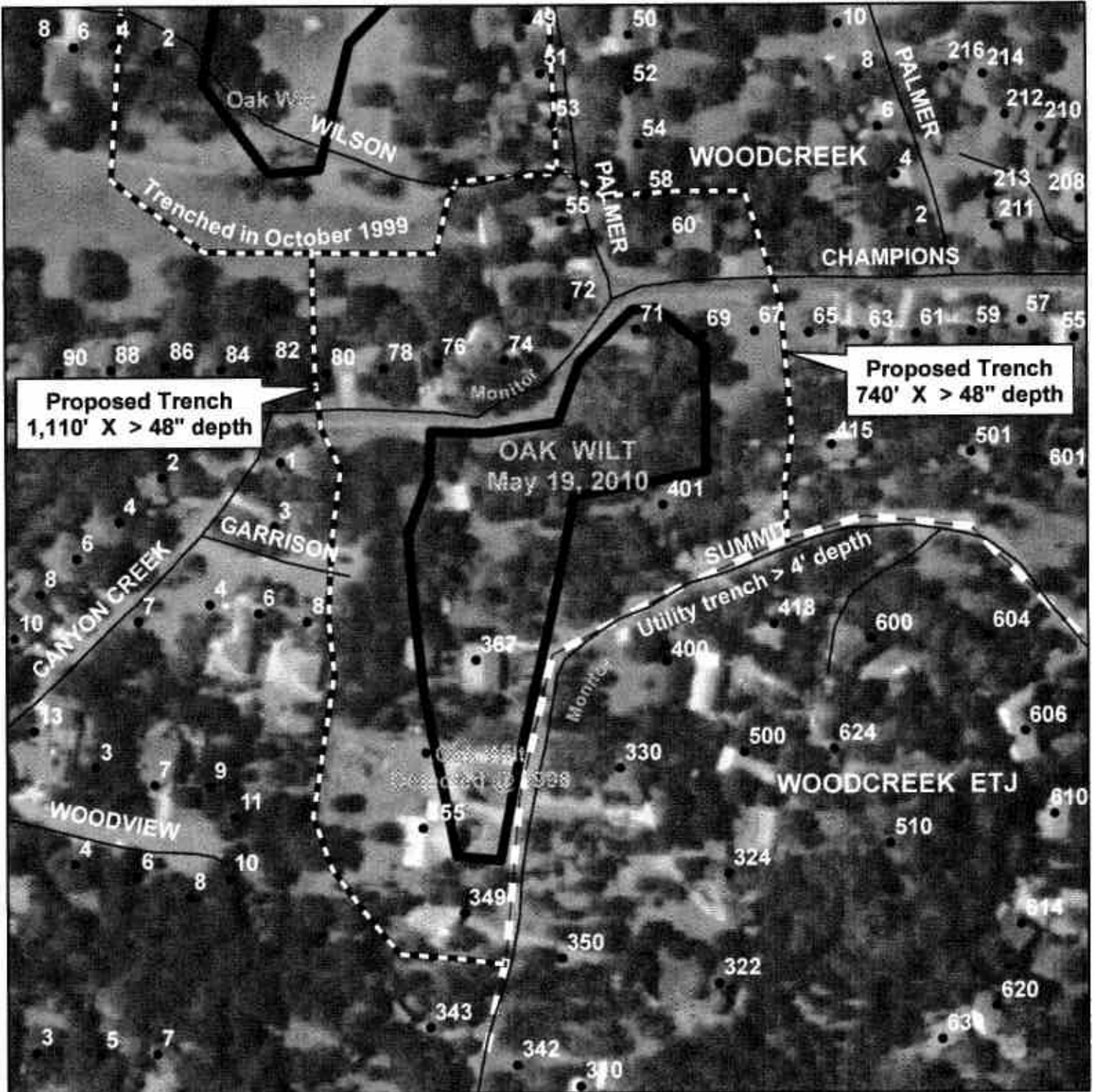
E-MAIL _____


Yes, I plan to attend the meeting on June 28.

No, I cannot attend the June 28 meeting but want to receive information on the oak wilt treatment.



Pieter Sybesma, City Administrator


Oak Wilt Treatment Map

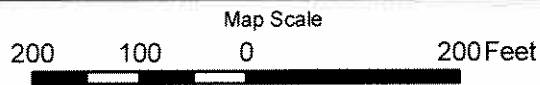


Mortality
 Mortality

TrenchType

 Primary Trench

 NCS Trenches



Location: Woodcreek
 County: Hays
 Quadrangle: Driftwood - SW
 UTM Northing: 3321467
 UTM Easting: 586175
 Mortality Number: 16643
 Map Date: May 24, 2010
 Forester: Eric Beckers, TFS Austin